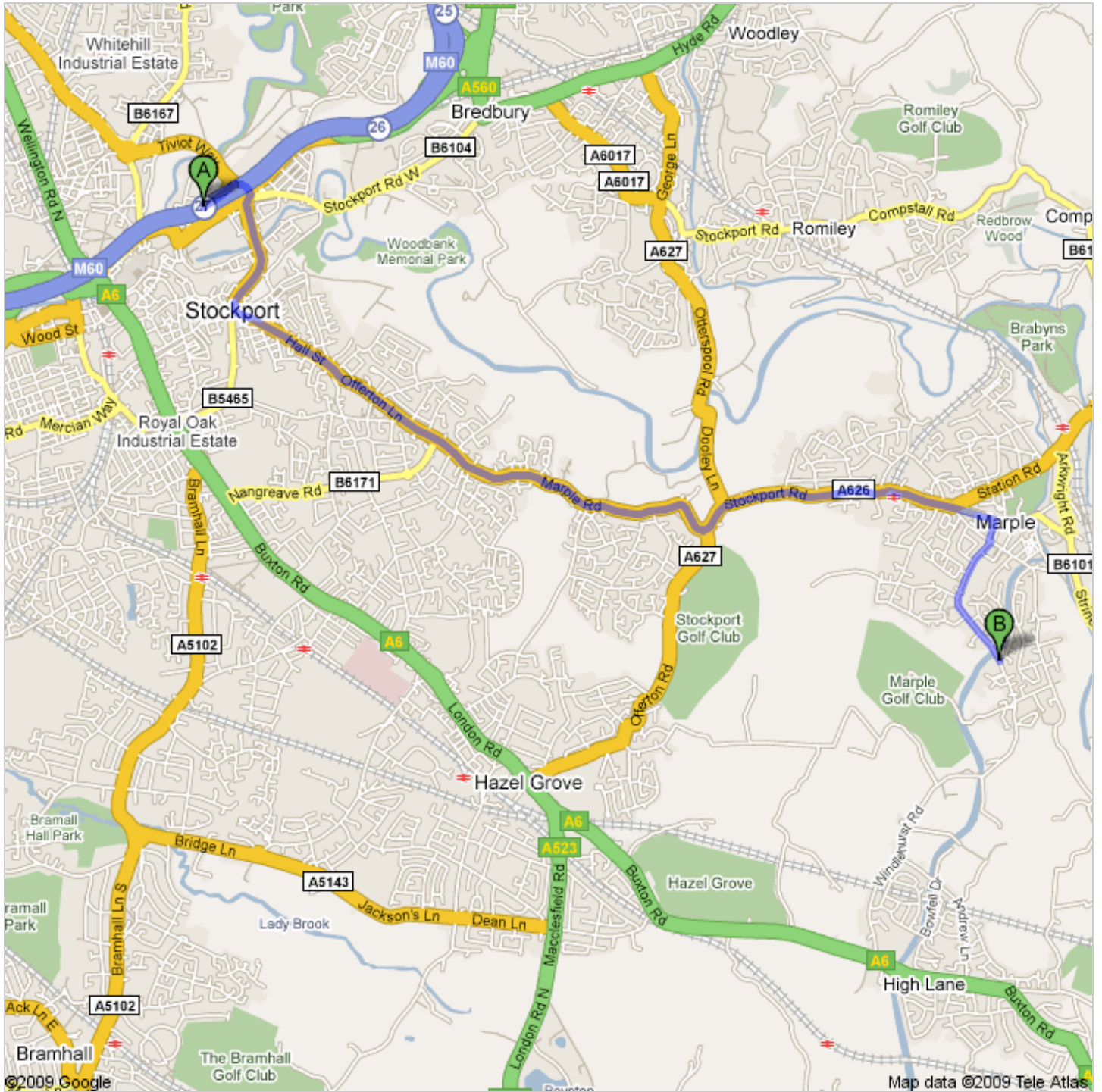








Directions to Goyt Mill, Upper Hibbert Ln, Marple, Stockport, Cheshire SK6, United Kingdom

5.5 mi – about 14 mins



 Exit 27

1. Head **northeast** on **Exit 27** go 0.1 mi
total 0.1 mi
2. At the roundabout, take the **5th** exit onto **A626/The Dr** heading to **Marple/Buxton/A6**
Continue to follow A626
About 2 mins go 0.7 mi
total 0.8 mi
-  3. Slight **left** at **St Mary's Way** go 223 ft
total 0.9 mi
-  4. Slight **left** at **A626/Spring Gardens**
Continue to follow A626
About 8 mins go 3.7 mi
total 4.6 mi
5. Continue on **B6101/Stockport Rd** go 0.2 mi
total 4.8 mi
-  6. Turn **right** at **Hibbert Ln**
Go through 1 roundabout
About 3 mins go 0.7 mi
total 5.5 mi
7. Continue on **Upper Hibbert Ln**
Destination will be on the right go 308 ft
total 5.5 mi

 Goyt Mill, Upper Hibbert Ln, Marple, Stockport, Cheshire SK6, United Kingdom

These directions are for planning purposes only. You may find that construction projects, traffic, weather, or other events may cause conditions to differ from the map results, and you should plan your route accordingly. You must obey all signs or notices regarding your route.

Map data ©2009 Tele Atlas